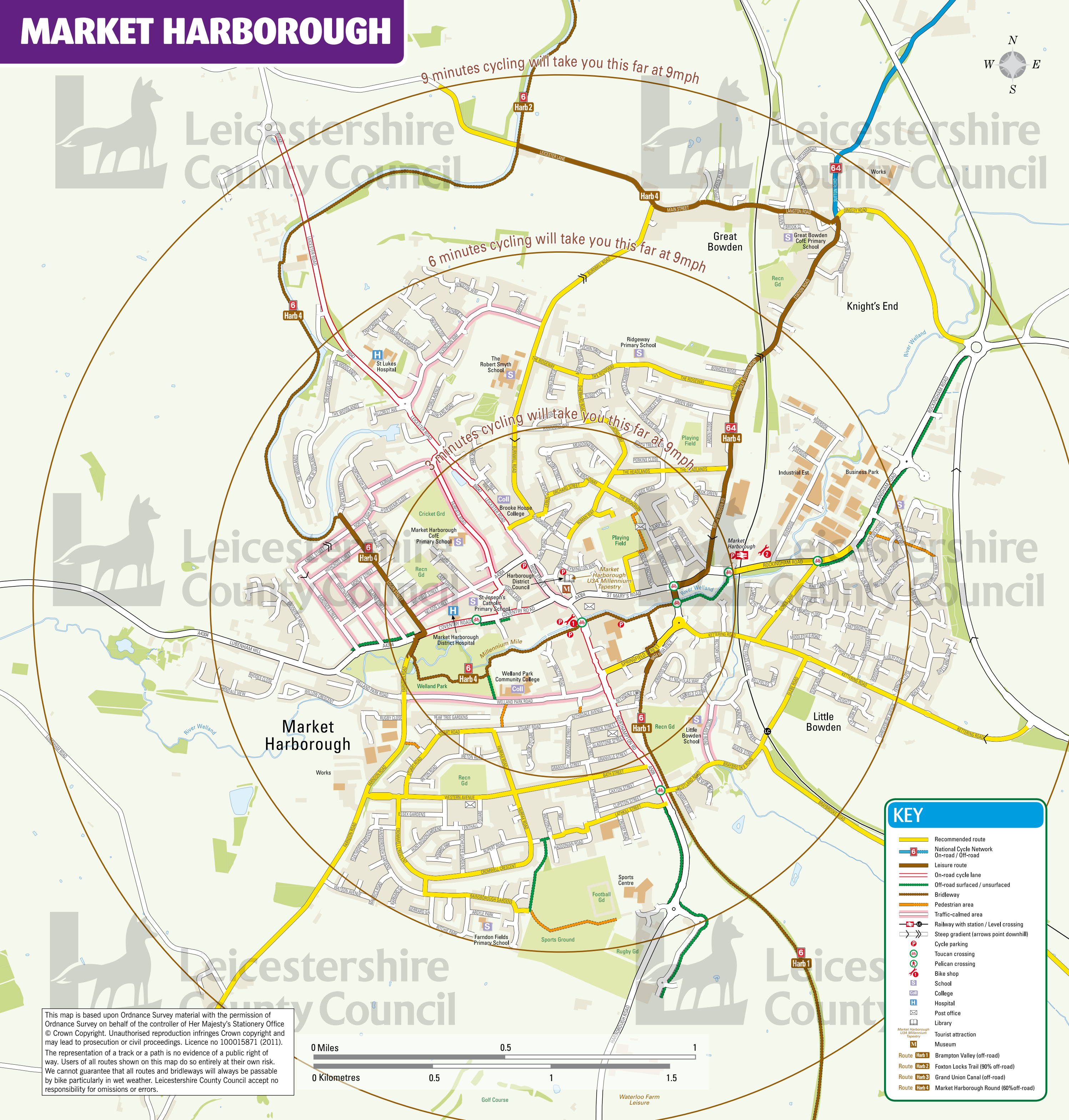

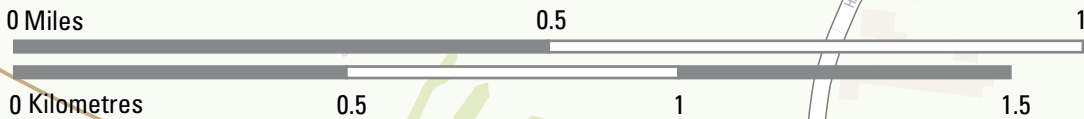


MARKET HARBOROUGH



This map is based upon Ordnance Survey material with the permission of Ordnance Survey on behalf of the controller of Her Majesty's Stationery Office © Crown Copyright. Unauthorised reproduction infringes Crown copyright and may lead to prosecution or civil proceedings. Licence no 100015871 (2011). The representation of a track or a path is no evidence of a public right of way. Users of all routes shown on this map do so entirely at their own risk. We cannot guarantee that all routes and bridleways will always be passable by bike particularly in wet weather. Leicestershire County Council accept no responsibility for omissions or errors.



KEY

Recommended route

National Cycle Network

On-road / Off-road

Leisure route

On-road cycle lane

Off-road surfaced / unsurfaced

Bridleway

Pedestrian area

Traffic-calmed area

Railway with station / Level crossing

Steep gradient (arrows point downhill)

Cycle parking

Toucan crossing

Pelican crossing

Bike shop

School

College

Hospital

Post office

Library

Tourist attraction

Museum

Route Harb 1

Brampton Valley (off-road)

Route Harb 2

Foxton Locks Trail (90% off-road)

Route Harb 3

Grand Union Canal (off-road)

Route Harb 4

Market Harborough Round (60% off-road)